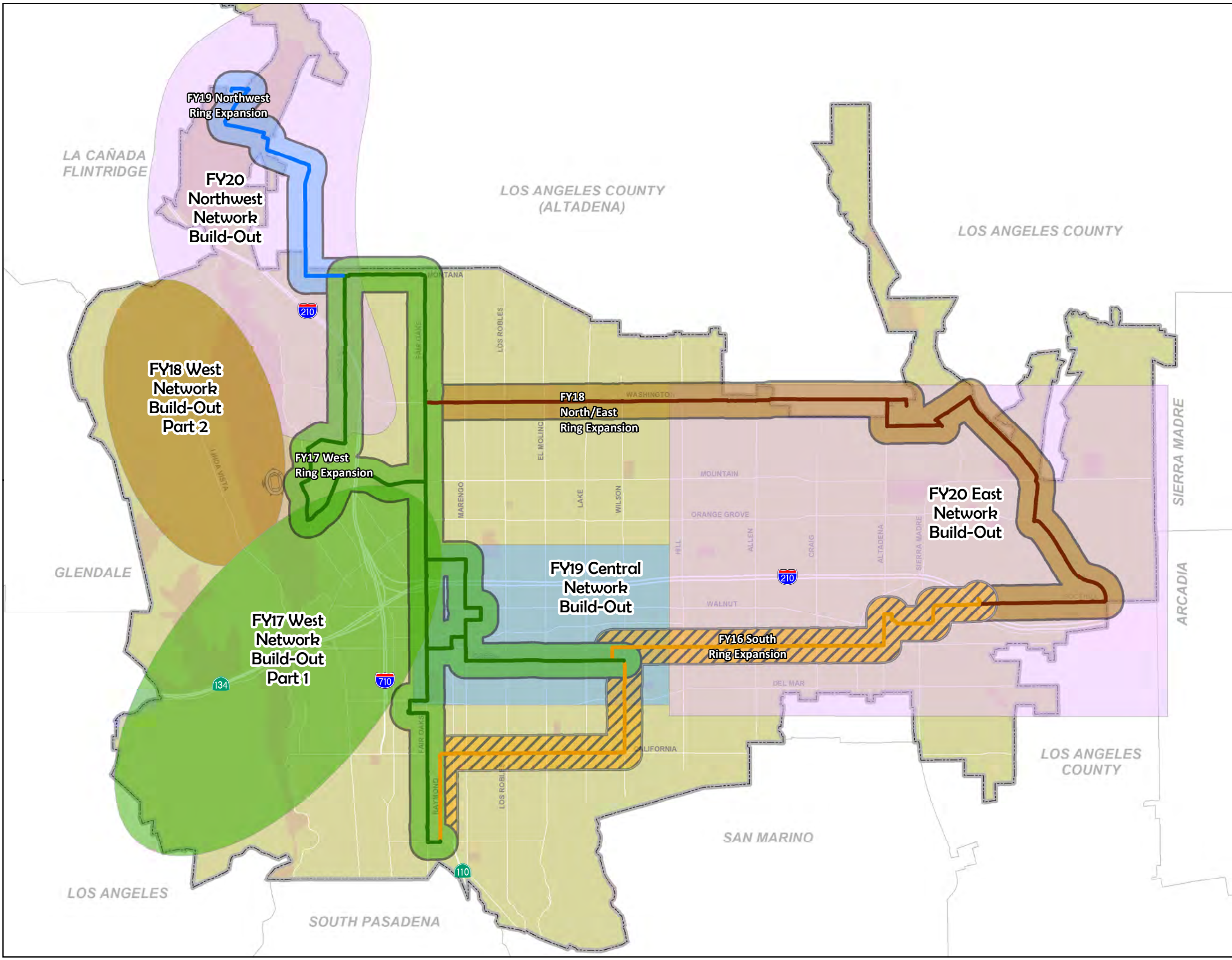





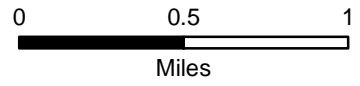



# City of Pasadena Fiber Expansion Program



### Fiber Expansion/Build-out

-  FY16 - Complete
-  FY17
-  FY18
-  FY19
-  FY20



Created By: Pasadena GIS - DoIT  
 Date: July 2016  
 Coordinate System:  
 State Plane California Zone V, FIPS 405 (Feet)  
 Datum: NAD 1983  
 The maps and associated data are provided without warranty of any kind. Any resale of this information is prohibited.  
 Copyright © 2016, City of Pasadena.